

Tillicum Road @ Kamloops Avenue

Tuesday, April 02, 2019



The data presented here is for information purposes only and should not be considered authoritative for construction, geotechnical, engineering, navigational, legal, or other site-specific uses. The information shared is owned by the Transportation Division of the Engineering Department at the District of Saanich. Accuracy is not guaranteed.

Major Route: Tillicum Road
Minor Route: Kamloops Avenue
Municipality: Saanich
Filename: Tillicum Rd @ Kamloops Ave-Apr 2, 2019.xlsx
Location #: TIN001151
Count ID: 2019024
Date: April 2, 2019
Day-of-week: Tuesday

East/West Route: Tillicum Road
Intersection Type: 4-leg
Signalized?: No
Weather: Overcast and dry

Vehicle Classifications: Vehicles and Peds
 Bikes

This data is for Vehicles and Peds

Shift	Start	End	Duration
AM	7:30	9:30	2.00
MD			
PM	15:30	18:30	3.00
Total	7:30	18:30	5.00

Notes: 24-hour clock used for reporting (15-minute increments)
 North Approach - southbound vehicles approaching intersection from the north
 15x4 - 15 min volume (from maximum 15 minute period of movement/approach in peak hour period [*]) x 4
 Pedestrians - N indicates pedestrians crossing north approach (east/west)

Comments:

Survey Data
Vehicles and Peds

Tillicum Road @ Kamloops Avenue
Tuesday, April 2, 2019

Time Period Begins	Kamloops Ave				Kamloops Ave				Tillicum Rd				Tillicum Rd				Total Volume		Ped	Crosswalks			
	NORTH Approach				SOUTH Approach				WEST Approach				EAST Approach				15-min	Hour		N	S	W	E
	Left	Thru	Right	Total	Left	Thru	Right	Total	Left	Thru	Right	Total	Left	Thru	Right	Total							
7:30	8	2	1	11	2	0	0	2	0	94	1	95	0	79	1	80	188		4	3	4	0	
7:45	6	0	0	6	0	1	0	1	0	100	1	101	0	75	1	76	184		1	2	2	0	
8:00	10	0	1	11	0	3	0	3	0	89	0	89	0	78	2	80	183	*	0	0	2	0	
8:15	14	2	3	19	0	0	2	2	2	121	1	124	1	87	2	90	235	790+	0	0	0	0	
8:30	8	2	3	13	1	3	2	6	1	110	2	113	3	76	1	80	212	814*	2	2	3	0	
8:45	5	3	0	8	2	0	1	3	0	108	0	108	1	85	2	88	207	837*	1	0	0	0	
9:00	2	2	2	6	0	0	0	0	2	81	1	84	1	78	0	79	169	823	2	0	0	0	
9:15	2	1	0	3	1	0	2	3	0	91	2	93	0	68	1	69	168	756	0	1	1	0	
n/a																							
n/a																							
n/a																							
n/a																							
n/a																							
n/a																							
n/a																							
n/a																							
n/a																							
n/a																							
n/a																							
n/a																							
n/a																							
n/a																							
Total	55	12	10	77	6	7	7	20	5	794	8	807	6	626	10	642	1546		10	8	12	0	

n/a																						
n/a																						
n/a																						
n/a																						
n/a																						
n/a																						
n/a																						
n/a																						
n/a																						
n/a																						
n/a																						
n/a																						
n/a																						
n/a																						
n/a																						
Total																						

15:30	4	2	1	7	0	1	0	1	5	127	3	135	1	133	3	137	280		*	0	2	2	0
15:45	0	1	0	1	1	0	3	4	4	107	2	113	5	124	2	131	249		*	0	4	2	0
16:00	2	2	0	4	3	0	0	3	3	139	1	143	1	129	3	133	283		+	3	3	0	0
16:15	4	2	1	7	1	2	4	7	5	133	6	144	0	93	3	96	254	1066*	*	4	4	1	0
16:30	6	0	0	6	2	4	5	11	6	132	1	139	0	108	1	109	265	1051		3	5	5	0
16:45	3	0	3	6	3	0	4	7	5	121	4	130	1	100	4	105	248	1050		3	0	0	0
17:00	2	2	2	6	0	3	2	5	3	108	2	113	0	117	4	121	245	1012		2	2	3	0
17:15	2	2	2	6	1	1	2	4	4	113	5	122	2	131	2	135	267	1025		0	0	0	0
17:30	3	2	0	5	5	0	0	5	2	78	1	81	0	117	6	123	214	974		0	4	1	0
17:45	3	2	0	5	2	1	1	4	0	103	2	105	1	91	5	97	211	937		1	0	0	0
18:00	1	0	2	3	0	1	1	2	1	78	1	80	0	107	1	108	193	885		0	1	2	0
18:15	2	1	0	3	2	1	3	6	0	93	2	95	0	95	2	97	201	819		3	3	3	0
n/a																							
n/a																							
n/a																							
n/a																							
n/a																							
n/a																							
n/a																							
n/a																							
n/a																							
n/a																							
Total	32	16	11	59	20	14	25	59	38	1332	30	1400	11	1345	36	1392	2910			19	28	19	0

AM Peak Period
Vehicles and Peds

Tillicum Road @ Kamloops Avenue
Tuesday, April 2, 2019

Time Period Begins	Kamloops Ave NORTH Approach				Kamloops Ave SOUTH Approach				Tillicum Rd WEST Approach				Tillicum Rd EAST Approach				Total Volume		Pedestrians	Crosswalks				Conflict	
	Left	Thru	Right	Total	Left	Thru	Right	Total	Left	Thru	Right	Total	Left	Thru	Right	Total	15-min	Hour		N	S	W	E	15 min	Hr
7:30	8	2	1	11	2	0	0	2	0	94	1	95	0	79	1	80	188			4	3	4	0	103	
7:45	6	0	0	6	0	1	0	1	0	100	1	101	0	75	1	76	184			1	2	2	0	108	
8:00	10	0	1	11	0	3	0	3	0	89	0	89	0	78	2	80	183	*		0	0	2	0	102	
8:15	14	2	3	19	0	0	2	2	2	121	1	124	1	87	2	90	235	790	+	0	0	0	0	139	452
8:30	8	2	3	13	1	3	2	6	1	110	2	113	3	76	1	80	212	814	*	2	2	3	0	128	477
8:45	5	3	0	8	2	0	1	3	0	108	0	108	1	85	2	88	207	837	*	1	0	0	0	115	484
9:00	2	2	2	6	0	0	0	0	2	81	1	84	1	78	0	79	169	823		2	0	0	0	87	469
9:15	2	1	0	3	1	0	2	3	0	91	2	93	0	68	1	69	168	756		0	1	1	0	97	427
n/a																									
n/a																									
n/a																									
n/a																									
n/a																									
n/a																									
n/a																									
n/a																									
n/a																									
n/a																									
n/a																									
n/a																									
n/a																									
n/a																									
n/a																									

Total	55	12	10	77	6	7	7	20	5	794	8	807	6	626	10	642	1546								
Avg Hr	28	6	5	39	3	4	4	10	3	397	4	404	3	313	5	321	773								

	10	8	12	0	877
	5	4	6	0	

Peak hour of the intersection

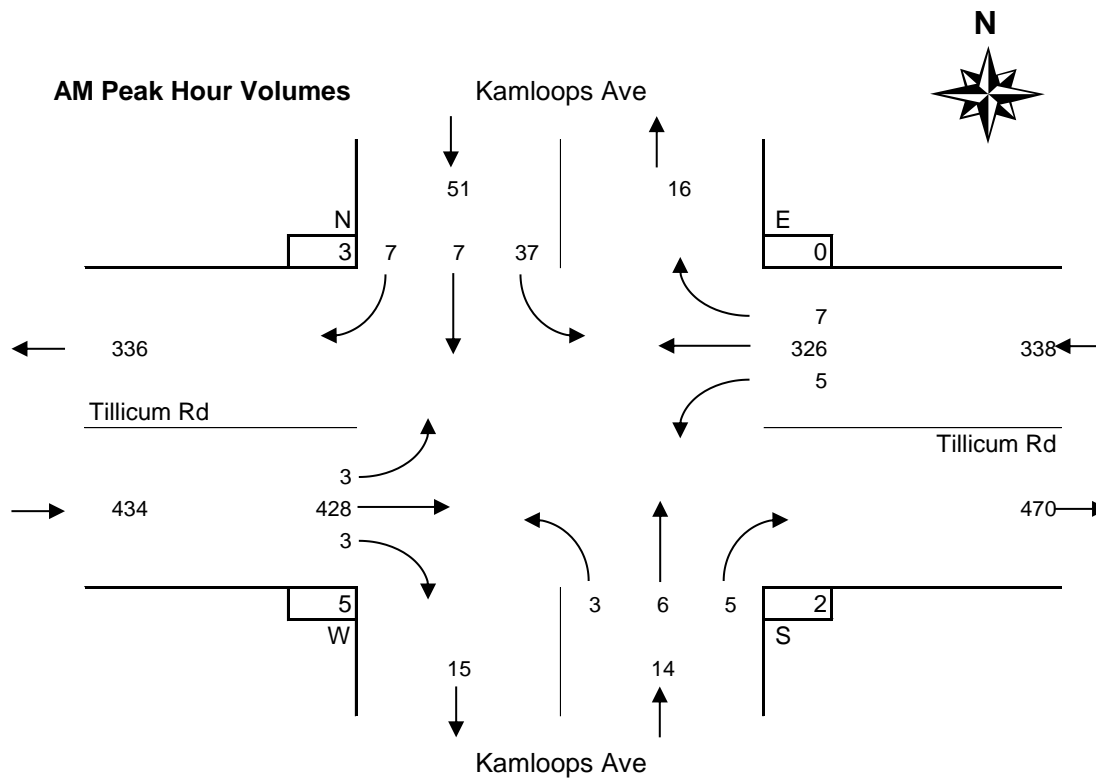
Pk Hr	37	7	7	51	3	6	5	14	3	428	3	434	5	326	7	338	837	*
15x4	56	12	12	76	8	12	8	24	8	484	8	496	12	348	8	360	940	+
PHF	0.66	0.58	0.58	0.67	0.38	0.50	0.63	0.58	0.38	0.88	0.38	0.88	0.42	0.94	0.88	0.94	0.89	

	3	2	5	0	484
	8	8	12	0	580
	0.38	0.25	0.42	n/a	0.83

Peak hour of conflicting volumes for the intersection

Pk Hr	37	7	7	51	3	6	5	14	3	428	3	434	5	326	7	338	837	*
15x4	56	12	12	76	8	12	8	24	8	484	8	496	12	348	8	360	940	+
PHF	0.66	0.58	0.58	0.67	0.38	0.50	0.63	0.58	0.38	0.88	0.38	0.88	0.42	0.94	0.88	0.94	0.89	

	3	2	5	0	484
	8	8	12	0	580
	0.38	0.25	0.42	n/a	0.83



Time Period Begins	Kamloops Ave NORTH Approach				Kamloops Ave SOUTH Approach				Tillicum Rd WEST Approach				Tillicum Rd EAST Approach				Total Volume		Pedestrians	Crosswalks				Conflict	
	Left	Thru	Right	Total	Left	Thru	Right	Total	Left	Thru	Right	Total	Left	Thru	Right	Total	15-min	Hour		N	S	W	E	15 min	Hr
n/a																									
n/a																									
n/a																									
n/a																									
n/a																									
n/a																									
n/a																									
n/a																									
n/a																									
n/a																									
n/a																									
n/a																									
n/a																									
n/a																									
n/a																									

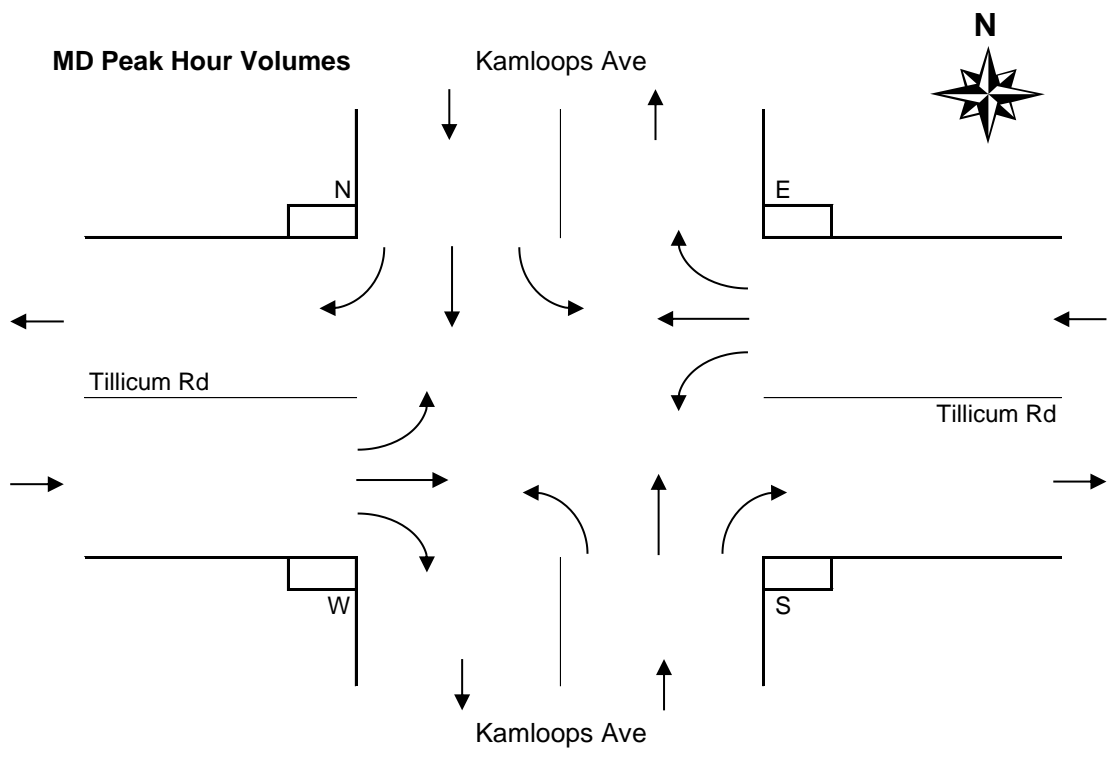
Total																									
Avg Hr																									

Peak hour of the intersection

Pk Hr																									
15x4																									
PHF																									

Peak hour of conflicting volumes for the intersection

Pk Hr																									
15x4																									
PHF																									



Time Period Begins	Kamloops Ave NORTH Approach				Kamloops Ave SOUTH Approach				Tillicum Rd WEST Approach				Tillicum Rd EAST Approach				Total Volume		Pedestrians	Crosswalks				Conflict	
	Left	Thru	Right	Total	Left	Thru	Right	Total	Left	Thru	Right	Total	Left	Thru	Right	Total	15-min	Hour		N	S	W	E	15 min	Hr
	15:30	4	2	1	7	0	1	0	1	5	127	3	135	1	133	3	137	280		*	0	2	2	0	146
15:45	0	1	0	1	1	0	3	4	4	107	2	113	5	124	2	131	249	*	0	4	2	0	133		
16:00	2	2	0	4	3	0	0	3	3	139	1	143	1	129	3	133	283	+	3	3	0	0	146		
16:15	4	2	1	7	1	2	4	7	5	133	6	144	0	93	3	96	254	1066*	4	4	1	0	149	574	
16:30	6	0	0	6	2	4	5	11	6	132	1	139	0	108	1	109	265	1051	3	5	5	0	148	576	
16:45	3	0	3	6	3	0	4	7	5	121	4	130	1	100	4	105	248	1050	3	0	0	0	133	576	
17:00	2	2	2	6	0	3	2	5	3	108	2	113	0	117	4	121	245	1012	2	2	3	0	131	561	
17:15	2	2	2	6	1	1	2	4	4	113	5	122	2	131	2	135	267	1025	0	0	0	0	142	554	
17:30	3	2	0	5	5	0	0	5	2	78	1	81	0	117	6	123	214	974	0	4	1	0	132	538	
17:45	3	2	0	5	2	1	1	4	0	103	2	105	1	91	5	97	211	937	1	0	0	0	111	516	
18:00	1	0	2	3	0	1	1	2	1	78	1	80	0	107	1	108	193	885	0	1	2	0	112	497	
18:15	2	1	0	3	2	1	3	6	0	93	2	95	0	95	2	97	201	819	3	3	3	0	103	458	
n/a																									
n/a																									
n/a																									
n/a																									
n/a																									
n/a																									
n/a																									
n/a																									
n/a																									
n/a																									
n/a																									
n/a																									
Total	32	16	11	59	20	14	25	59	38	1332	30	1400	11	1345	36	1392	2910		19	28	19	0		1490	
Avg Hr	11	5	4	20	7	5	8	20	13	444	10	467	4	448	12	464	970		6	9	6	0			

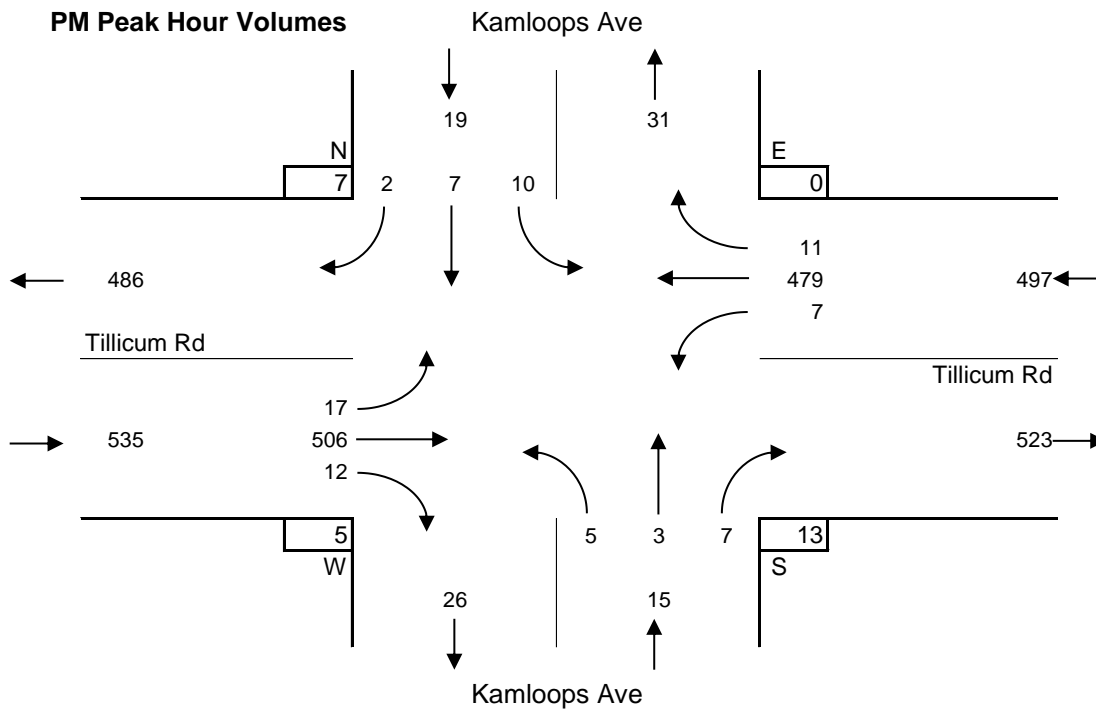
Peak hour of the intersection

Pk Hr	10	7	2	19	5	3	7	15	17	506	12	535	7	479	11	497	1066	*	7	13	5	0		545
15x4	16	8	4	28	12	8	16	28	20	556	24	576	20	532	12	548	1132	+	16	16	8	0		640
PHF	0.63	0.88	0.50	0.68	0.42	0.38	0.44	0.54	0.85	0.91	0.50	0.93	0.35	0.90	0.92	0.91	0.94		0.44	0.81	0.63	n/a		0.85

Peak hour of conflicting volumes for the intersection

Pk Hr	12	5	1	18	7	6	12	25	18	511	10	539	6	454	9	469	1051	*	10	16	8	0		557
15x4	24	8	4	28	12	16	20	44	24	556	24	576	20	516	12	532	1132	+	16	20	20	0		660
PHF	0.50	0.63	0.25	0.64	0.58	0.38	0.60	0.57	0.75	0.92	0.42	0.94	0.30	0.88	0.75	0.88	0.93		0.63	0.80	0.40	n/a		0.84

** Calculated peak hour occurs during the first or last hour of shift and therefore may be invalid. ** N



Entire Survey Period

5 Hours

	Kamloops Ave				Kamloops Ave				Tillicum Rd				Tillicum Rd				Total Volume	Crosswalks			
	NORTH Approach				SOUTH Approach				WEST Approach				EAST Approach					N	S	W	E
	Left	Thru	Right	Total	Left	Thru	Right	Total	Left	Thru	Right	Total	Left	Thru	Right	Total					
Total	87	28	21	136	26	21	32	79	43	2126	38	2207	17	1971	46	2034	4456	29	36	31	0
Avg Hr	17	6	4	27	5	4	6	16	9	425	8	441	3	394	9	407	891	6	7	6	0

AM Peak Period

2 Hours

	Kamloops Ave				Kamloops Ave				Tillicum Rd				Tillicum Rd				Total Volume	Crosswalks			
	NORTH Approach				SOUTH Approach				WEST Approach				EAST Approach					N	S	W	E
	Left	Thru	Right	Total	Left	Thru	Right	Total	Left	Thru	Right	Total	Left	Thru	Right	Total					
Totals	55	12	10	77	6	7	7	20	5	794	8	807	6	626	10	642	1546	10	8	12	0
Avg Hr	28	6	5	39	3	4	4	10	3	397	4	404	3	313	5	321	773	5	4	6	0

MD Peak Period

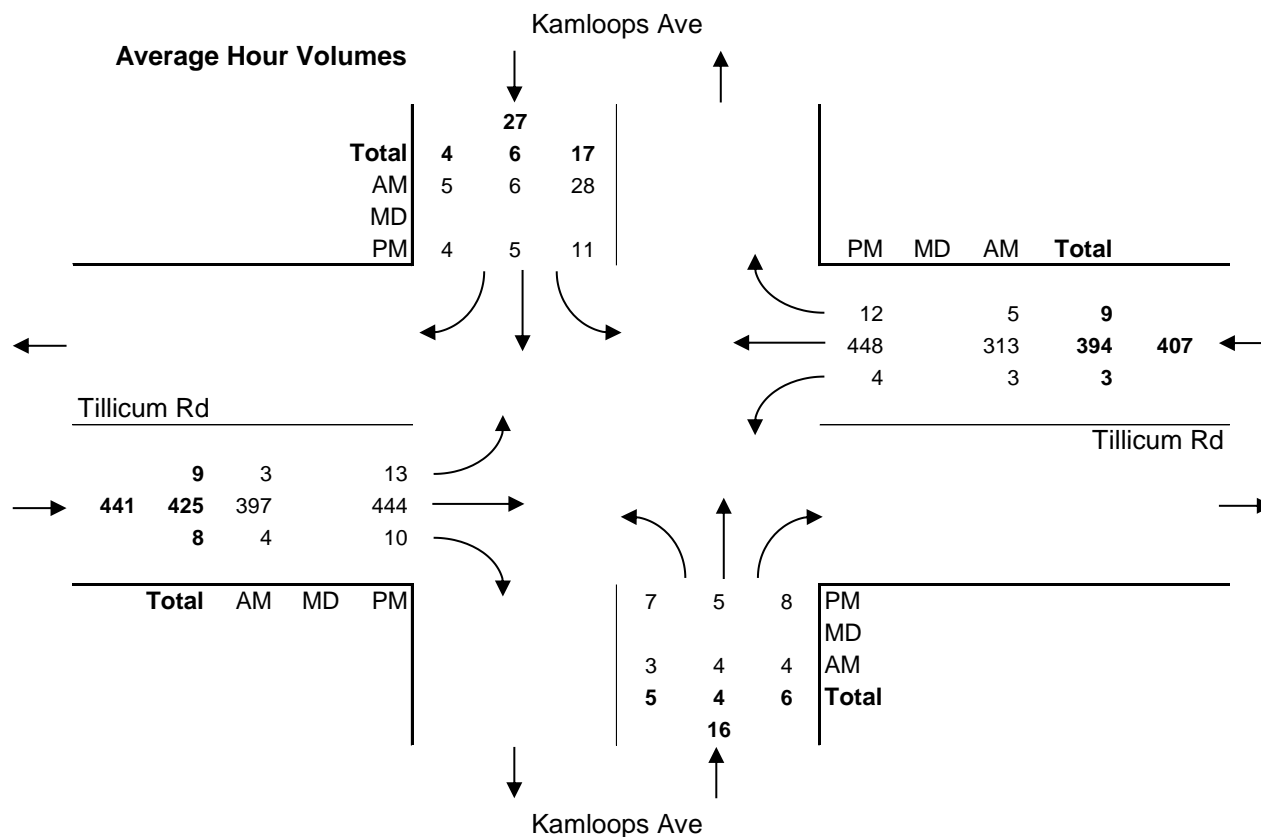
Hours

	Kamloops Ave				Kamloops Ave				Tillicum Rd				Tillicum Rd				Total Volume	Crosswalks			
	NORTH Approach				SOUTH Approach				WEST Approach				EAST Approach					N	S	W	E
	Left	Thru	Right	Total	Left	Thru	Right	Total	Left	Thru	Right	Total	Left	Thru	Right	Total					
Total																					
Avg Hr																					

PM Peak Period

3 Hours

	Kamloops Ave				Kamloops Ave				Tillicum Rd				Tillicum Rd				Total Volume	Crosswalks			
	NORTH Approach				SOUTH Approach				WEST Approach				EAST Approach					N	S	W	E
	Left	Thru	Right	Total	Left	Thru	Right	Total	Left	Thru	Right	Total	Left	Thru	Right	Total					
Totals	32	16	11	59	20	14	25	59	38	1332	30	1400	11	1345	36	1392	2910	19	28	19	0
Avg Hr	11	5	4	20	7	5	8	20	13	444	10	467	4	448	12	464	970	6	9	6	0



Major Route: Tillicum Road
Minor Route: Kamloops Avenue
Municipality: Saanich
Filename: Tillicum Rd @ Kamloops Ave-Apr 2, 2019.xlsx
Location #: TIN001151
Count ID: 2019024
Date: April 2, 2019
Day-of-week: Tuesday

East/West Route: Tillicum Road
Intersection Type: 4-leg
Signalized?: No
Weather: Overcast and dry

Vehicle Classifications: Vehicles and Peds
 Bikes

This data is for Bikes

Shift	Start	End	Duration
AM	7:30	9:30	2.00
MD			
PM	15:30	18:30	3.00
Total	7:30	18:30	5.00

Notes: 24-hour clock used for reporting (15-minute increments)
 North Approach - southbound vehicles approaching intersection from the north
 15x4 - 15 min volume (from maximum 15 minute period of movement/approach in peak hour period [*]) x 4
 Pedestrians - N indicates pedestrians crossing north approach (east/west)

Comments:

Survey Data
Bikes

Tillicum Road @ Kamloops Avenue
Tuesday, April 2, 2019

Time Period Begins	Kamloops Ave NORTH Approach				Kamloops Ave SOUTH Approach				Tillicum Rd WEST Approach				Tillicum Rd EAST Approach				Total Volume		Peak	Direction			
	Left	Thru	Right	Total	Left	Thru	Right	Total	Left	Thru	Right	Total	Left	Thru	Right	Total	15-min	Hour		N	S	W	E
7:30	0	0	0	0	0	0	0	0	0	0	0	0	0	1	0	1	1		+	0	0	0	0
7:45	0	0	0	0	0	0	0	0	0	0	0	0	0	1	0	1	1		*	0	0	0	0
8:00	0	0	0	0	0	0	0	0	0	0	0	0	0	0	0	0	0		*	0	0	0	0
8:15	1	0	0	1	0	0	0	0	0	0	0	0	0	0	0	0	1	3	*	0	0	0	0
8:30	0	0	0	0	0	0	0	0	0	0	0	0	0	0	0	0	0	2		0	0	0	0
8:45	0	0	0	0	0	0	0	0	0	0	0	0	0	0	0	0	1		0	0	0	0	
9:00	0	0	0	0	0	0	0	0	0	0	0	0	0	0	0	0	1		0	0	0	0	
9:15	0	0	0	0	0	0	0	0	0	1	0	1	0	0	0	0	1	1		0	0	0	0
n/a																							
n/a																							
n/a																							
n/a																							
n/a																							
n/a																							
n/a																							
n/a																							
n/a																							
n/a																							
n/a																							
n/a																							
n/a																							
n/a																							
Total	1	0	0	1	0	0	0	0	0	1	0	1	0	2	0	2	4			0	0	0	0

n/a																							
n/a																							
n/a																							
n/a																							
n/a																							
n/a																							
n/a																							
n/a																							
n/a																							
n/a																							
n/a																							
n/a																							
n/a																							
n/a																							
n/a																							
n/a																							
Total																							

15:30	0	0	0	0	0	0	0	0	0	1	0	1	0	1	1	2	3		+	0	0	0	0
15:45	0	0	0	0	0	0	0	0	0	0	0	0	0	0	0	0	0		*	0	0	0	0
16:00	0	0	0	0	0	0	0	0	0	0	0	0	0	0	0	0	0		*	0	0	0	0
16:15	0	0	0	0	0	0	0	0	0	0	0	0	0	1	1	1	1	4	*	0	0	0	0
16:30	0	0	0	0	0	0	0	0	0	2	0	2	0	0	0	0	2	3		0	0	0	0
16:45	0	0	0	0	0	0	0	0	0	0	0	0	0	1	0	1	1	4		0	0	0	0
17:00	0	0	0	0	0	0	0	0	0	0	0	0	0	0	0	0	0	4		0	0	0	0
17:15	0	0	0	0	0	0	0	0	0	0	0	0	0	0	0	0	0	3		0	0	0	0
17:30	0	0	0	0	0	0	0	0	0	1	0	1	0	0	0	0	1	2		0	0	0	0
17:45	0	0	0	0	0	0	0	0	0	0	0	0	0	0	0	0	0	1		0	0	0	0
18:00	0	0	0	0	0	0	0	0	0	0	0	0	0	1	0	1	1	2		0	0	0	0
18:15	0	0	0	0	0	0	0	0	0	0	0	0	0	1	0	1	1	3		0	0	0	0
n/a																							
n/a																							
n/a																							
n/a																							
n/a																							
n/a																							
n/a																							
n/a																							
n/a																							
Total	0	0	0	0	0	0	0	0	0	4	0	4	0	4	2	6	10			0	0	0	0

Time Period Begins	Kamloops Ave NORTH Approach				Kamloops Ave SOUTH Approach				Tillicum Rd WEST Approach				Tillicum Rd EAST Approach				Total Volume		Speed	Conflict				
	Left	Thru	Right	Total	Left	Thru	Right	Total	Left	Thru	Right	Total	Left	Thru	Right	Total	15-min	Hour		N	S	W	E	15 min
7:30	0	0	0	0	0	0	0	0	0	0	0	0	0	1	0	1	1	+	0	0	0	0	1	
7:45	0	0	0	0	0	0	0	0	0	0	0	0	0	1	0	1	1	*	0	0	0	0	1	
8:00	0	0	0	0	0	0	0	0	0	0	0	0	0	0	0	0	0	*	0	0	0	0	0	
8:15	1	0	0	1	0	0	0	0	0	0	0	0	0	0	0	0	1	3*	0	0	0	0	1	3
8:30	0	0	0	0	0	0	0	0	0	0	0	0	0	0	0	0	0	2	0	0	0	0	0	2
8:45	0	0	0	0	0	0	0	0	0	0	0	0	0	0	0	0	0	1	0	0	0	0	0	1
9:00	0	0	0	0	0	0	0	0	0	0	0	0	0	0	0	0	0	1	0	0	0	0	0	1
9:15	0	0	0	0	0	0	0	0	0	1	0	1	0	0	0	0	1	1	0	0	0	0	1	1
n/a																								
n/a																								
n/a																								
n/a																								
n/a																								
n/a																								
n/a																								
n/a																								
n/a																								
n/a																								
n/a																								
n/a																								
n/a																								
n/a																								
n/a																								
n/a																								
n/a																								

Total	1	0	0	1	0	0	0	0	0	0	1	0	1	0	2	0	2	4
Avg Hr	1	0	0	1	0	0	0	0	0	0	1	0	1	0	1	0	1	2

	0	0	0	0	3
	0	0	0	0	

Peak hour of the intersection

Pk Hr	1	0	0	1	0	0	0	0	0	0	0	0	0	2	0	2	3*
15x4	4	0	0	4	0	0	0	0	0	0	0	0	0	4	0	4	4*
PHF	0.25	n/a	n/a	0.25	n/a	n/a	n/a	n/a	n/a	n/a	n/a	n/a	n/a	0.50	n/a	0.50	0.75

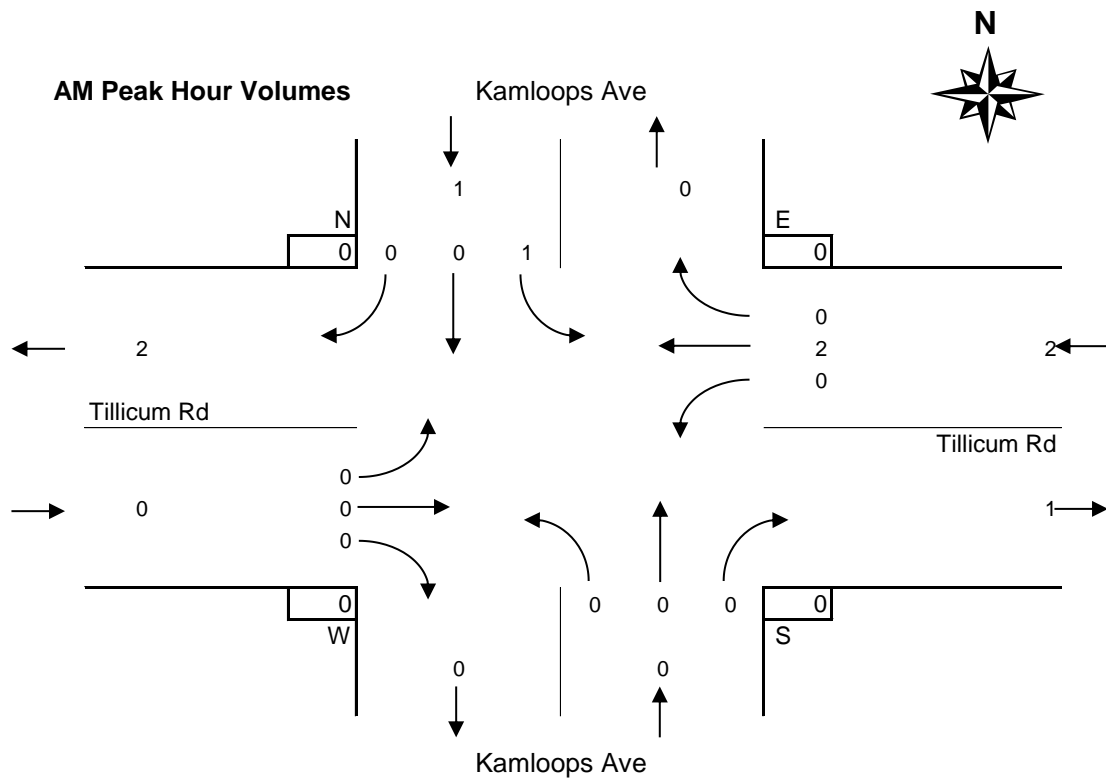
	0	0	0	0	3
	0	0	0	0	8
	n/a	n/a	n/a	n/a	0.38

Peak hour of conflicting volumes for the intersection

Pk Hr	1	0	0	1	0	0	0	0	0	0	0	0	0	2	0	2	3*
15x4	4	0	0	4	0	0	0	0	0	0	0	0	0	4	0	4	4*
PHF	0.25	n/a	n/a	0.25	n/a	n/a	n/a	n/a	n/a	n/a	n/a	n/a	n/a	0.50	n/a	0.50	0.75

	0	0	0	0	3
	0	0	0	0	8
	n/a	n/a	n/a	n/a	0.38

** Calculated peak hour occurs during the first or last hour of shift and therefore may be invalid. **



MD Peak Period
Bikes

Tillicum Road @ Kamloops Avenue
Tuesday, April 2, 2019

Time Period Begins	Kamloops Ave				Kamloops Ave				Tillicum Rd				Tillicum Rd				Total Volume		Day of Week	Conflict					
	NORTH Approach				SOUTH Approach				WEST Approach				EAST Approach				15-min	Hour		N	S	W	E	15 min	Hr
	Left	Thru	Right	Total	Left	Thru	Right	Total	Left	Thru	Right	Total	Left	Thru	Right	Total									
n/a																									
n/a																									
n/a																									
n/a																									
n/a																									
n/a																									
n/a																									
n/a																									
n/a																									
n/a																									
n/a																									
n/a																									
n/a																									

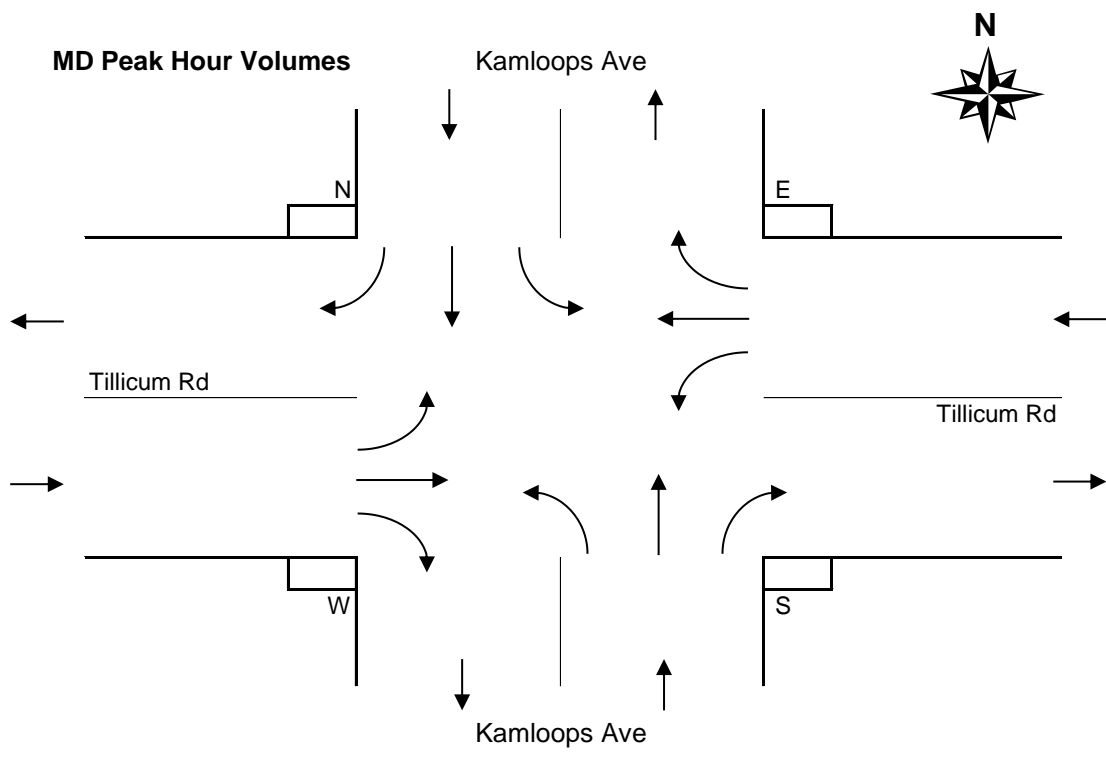
Total																											
Avg Hr																											

Peak hour of the intersection

Pk Hr																											
15x4																											
PHF																											

Peak hour of conflicting volumes for the intersection

Pk Hr																											
15x4																											
PHF																											



Time Period Begins	Kamloops Ave NORTH Approach				Kamloops Ave SOUTH Approach				Tillicum Rd WEST Approach				Tillicum Rd EAST Approach				Total Volume		Speed	Conflict				
	Left	Thru	Right	Total	Left	Thru	Right	Total	Left	Thru	Right	Total	Left	Thru	Right	Total	15-min	Hour		N	S	W	E	15 min
15:30	0	0	0	0	0	0	0	0	0	1	0	1	0	1	1	2	3	+	0	0	0	0	2	
15:45	0	0	0	0	0	0	0	0	0	0	0	0	0	0	0	0	0	*	0	0	0	0	0	
16:00	0	0	0	0	0	0	0	0	0	0	0	0	0	0	0	0	0	*	0	0	0	0	0	
16:15	0	0	0	0	0	0	0	0	0	0	0	0	0	0	1	1	1	4*	0	0	0	0	1	3
16:30	0	0	0	0	0	0	0	0	0	2	0	2	0	0	0	2	3		0	0	0	0	2	3
16:45	0	0	0	0	0	0	0	0	0	0	0	0	0	1	0	1	4		0	0	0	0	1	4
17:00	0	0	0	0	0	0	0	0	0	0	0	0	0	0	0	0	4		0	0	0	0	0	4
17:15	0	0	0	0	0	0	0	0	0	0	0	0	0	0	0	0	3		0	0	0	0	0	3
17:30	0	0	0	0	0	0	0	0	0	1	0	1	0	0	0	1	2		0	0	0	0	1	2
17:45	0	0	0	0	0	0	0	0	0	0	0	0	0	0	0	0	1		0	0	0	0	0	1
18:00	0	0	0	0	0	0	0	0	0	0	0	0	0	1	0	1	2		0	0	0	0	1	2
18:15	0	0	0	0	0	0	0	0	0	0	0	0	0	1	0	1	3		0	0	0	0	1	3
n/a																								
n/a																								
n/a																								
n/a																								
n/a																								
n/a																								
n/a																								
n/a																								
n/a																								

Total	0	0	0	0	0	0	0	0	0	4	0	4	0	4	2	6	10			0	0	0	0	6
Avg Hr	0	0	0	0	0	0	0	0	0	1	0	1	0	1	1	2	3			0	0	0	0	

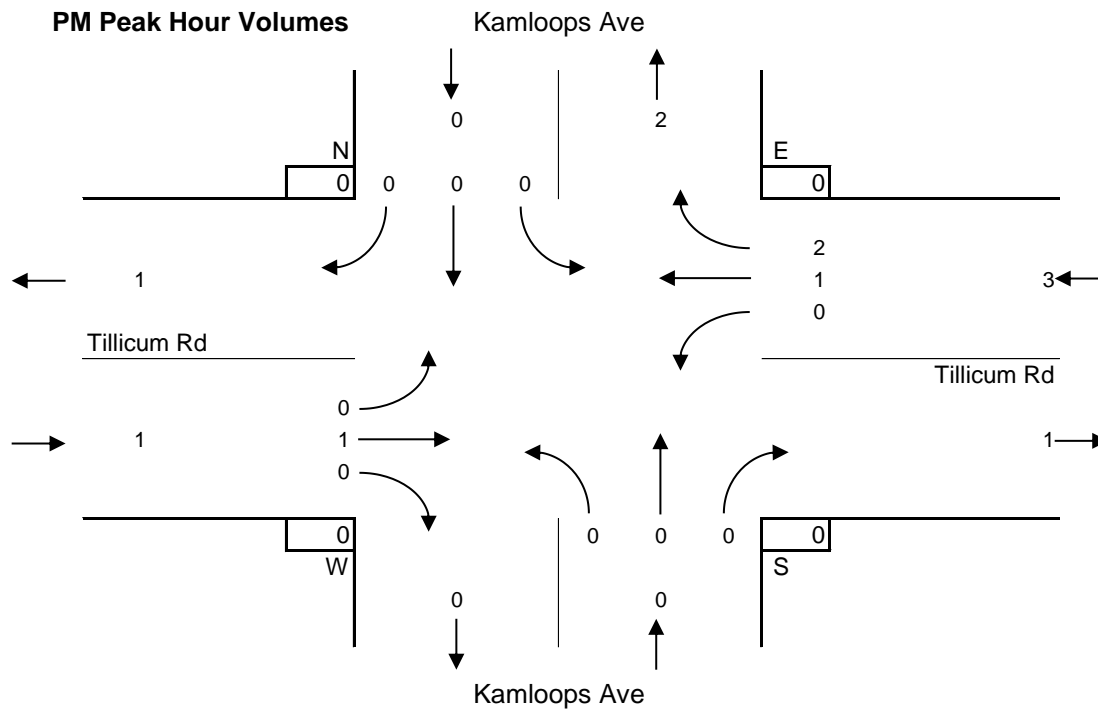
Peak hour of the intersection

Pk Hr	0	0	0	0	0	0	0	0	0	1	0	1	0	1	2	3	4*			0	0	0	0	3
15x4	0	0	0	0	0	0	0	0	0	4	0	4	0	4	4	8	12+			0	0	0	0	8
PHF	n/a	n/a	n/a	n/a	n/a	n/a	n/a	n/a	n/a	0.25	n/a	0.25	n/a	0.25	0.50	0.38	0.33			n/a	n/a	n/a	n/a	0.38

Peak hour of conflicting volumes for the intersection

Pk Hr	0	0	0	0	0	0	0	0	0	2	0	2	0	1	1	2	4*			0	0	0	0	2
15x4	0	0	0	0	0	0	0	0	0	8	0	8	0	4	4	4	8+			0	0	0	0	8
PHF	n/a	n/a	n/a	n/a	n/a	n/a	n/a	n/a	n/a	0.25	n/a	0.25	n/a	0.25	0.25	0.50	0.50			n/a	n/a	n/a	n/a	0.25

** Calculated peak hour occurs during the first or last hour of shift and therefore may be invalid. ** N



Entire Survey Period

5 Hours

	Kamloops Ave				Kamloops Ave				Tillicum Rd				Tillicum Rd				Total Volume				
	NORTH Approach				SOUTH Approach				WEST Approach				EAST Approach					N	S	W	E
	Left	Thru	Right	Total	Left	Thru	Right	Total	Left	Thru	Right	Total	Left	Thru	Right	Total					
Total	1	0	0	1	0	0	0	0	0	5	0	5	0	6	2	8	14	0	0	0	0
Avg Hr	0	0	0	0	0	0	0	0	0	1	0	1	0	1	0	2	3	0	0	0	0

AM Peak Period

2 Hours

	Kamloops Ave				Kamloops Ave				Tillicum Rd				Tillicum Rd				Total Volume				
	NORTH Approach				SOUTH Approach				WEST Approach				EAST Approach					N	S	W	E
	Left	Thru	Right	Total	Left	Thru	Right	Total	Left	Thru	Right	Total	Left	Thru	Right	Total					
Totals	1	0	0	1	0	0	0	0	0	1	0	1	0	2	0	2	4	0	0	0	0
Avg Hr	1	0	0	1	0	0	0	0	0	1	0	1	0	1	0	2	2	0	0	0	0

MD Peak Period

Hours

	Kamloops Ave				Kamloops Ave				Tillicum Rd				Tillicum Rd				Total Volume				
	NORTH Approach				SOUTH Approach				WEST Approach				EAST Approach					N	S	W	E
	Left	Thru	Right	Total	Left	Thru	Right	Total	Left	Thru	Right	Total	Left	Thru	Right	Total					
Totals																					
Total																					
Avg Hr																					

PM Peak Period

3 Hours

	Kamloops Ave				Kamloops Ave				Tillicum Rd				Tillicum Rd				Total Volume				
	NORTH Approach				SOUTH Approach				WEST Approach				EAST Approach					N	S	W	E
	Left	Thru	Right	Total	Left	Thru	Right	Total	Left	Thru	Right	Total	Left	Thru	Right	Total					
Totals	0	0	0	0	0	0	0	0	0	4	0	4	0	4	2	6	10	0	0	0	0
Avg Hr	0	0	0	0	0	0	0	0	0	1	0	1	0	1	1	2	3	0	0	0	0

